
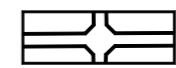



备注：
增补拆除用地面积：21028平方米；

拆除用地控制点坐标											
控制点	X	Y	控制点	X	Y	控制点	X	Y	控制点	X	Y
A1	2512329.627	504907.151	B37	2512527.323	505016.254	B90	2512481.827	505055.903	C11	2512657.008	505141.602
A2	2512350.299	504935.655	B38	2512532.326	505019.909	B91	2512481.781	505055.902	C12	2512660.204	505153.573
A3	2512363.396	504919.495	B39	2512530.693	505023.818	B92	2512477.011	505051.258	C13	2512666.397	505152.463
A4	2512409.999	504879.886	B40	2512530.647	505028.189	B93	2512470.710	505049.996	C14	2512669.587	505151.870
A5	2512409.879	504879.849	B41	2512540.939	505047.556	B94	2512470.212	505050.046	C15	2512670.198	505154.727
A6	2512402.614	504874.367	B42	2512541.896	505050.905	B95	2512470.204	505049.895	C16	2512666.950	505155.353
A7	2512400.699	504872.764	B43	2512537.850	505051.755	B96	2512470.039	505049.862	C17	2512662.115	505156.176
A8	2512395.704	504869.422	B44	2512550.900	505064.418	B97	2512468.406	505044.218	C18	2512663.128	505156.929
A9	2512390.817	504867.309	B45	2512548.474	505064.170	B98	2512468.082	505040.579	C19	2512669.976	505156.190
A10	2512381.268	504864.074	B46	2512541.120	505073.957	B99	2512468.181	505038.101	C20	2512670.882	505159.385
A11	2512370.097	504862.996	B47	2512554.102	505084.558	B100	2512467.354	505036.886	C21	2512667.537	505159.670
A12	2512357.540	504863.645	B48	2512563.266	505088.666	B101	2512463.871	505039.247	C22	2512675.561	505164.841
A13	2512351.681	504865.025	B49	2512564.084	505086.842	B102	2512463.520	505038.853	C23	2512687.395	505171.030
A14	2512356.016	504873.656	B50	2512577.944	505094.780	B103	2512458.733	505042.719	C24	2512696.384	505167.383
A15	2512334.159	504877.547	B51	2512579.943	505092.027	B104	2512456.833	505041.300	C25	2512696.360	505165.244
A16	2512333.871	504876.619	B52	2512579.313	505090.989	B105	2512455.617	505042.271	C26	2512695.996	505161.231
A17	2512328.751	504878.101	B53	2512580.834	505092.169	B106	2512451.993	505037.685	C27	2512695.069	505161.340
A18	2512379.241	504995.730	B54	2512580.121	505093.142	B107	2512448.609	505035.157	C28	2512693.225	505161.558
B1	2512379.132	504994.540	B55	2512578.357	505095.866	B108	2512448.927	505034.926	C29	2512685.236	505160.702
B3	2512378.821	504994.503	B56	2512574.432	505101.001	B109	2512446.128	505031.088	C30	2512685.041	505166.135
B4	2512378.989	504992.975	B57	2512575.172	505101.597	B110	2512444.805	505032.053	C31	2512679.363	505179.449
B6	2512377.857	504990.580	B58	2512572.706	505104.083	B111	2512442.821	505032.353	C32	2512671.984	505168.033
B8	2512377.931	504975.177	B59	2512568.885	505107.986	B112	2512437.386	505026.200	C33	2512675.893	505177.432
B7	2512379.574	504971.069	B60	2512568.651	505107.837	B113	2512432.329	505020.345	C34	2512614.133	505168.863
B9	2512381.202	504971.721	B61	2512568.443	505108.120	B114	2512432.264	505020.402	C35	2512616.899	505168.611
B10	2512383.668	504965.557	B62	2512566.211	505106.632	B115	2512432.235	505020.369	C36	2512618.418	505160.311
B11	2512381.985	504964.885	B63	2512566.835	505105.776	B116	2512430.033	505017.096	C37	2512609.846	505169.775
B12	2512381.992	504964.867	B64	2512565.100	505104.540	B117	2512426.332	505013.779	C38	2512605.455	505104.244
B13	2512377.067	504962.911	B65	2512564.430	505105.481	B118	2512426.015	505014.192	C39	2512604.251	505103.338
B14	2512372.642	504961.155	B66	2512557.952	505101.222	B119	2512420.937	505017.388	C40	2512603.813	505104.676
B15	2512371.529	504960.708	B67	2512558.962	505099.832	B120	2512416.831	505015.013	C41	2512600.900	505103.558
B16	2512362.642	504957.177	B68	2512546.944	505091.279	B121	2512414.187	505013.336	C42	2512599.503	505105.985
B17	2512368.727	504949.158	B69	2512545.611	505093.107	B122	2512414.830	505012.243	C43	2512598.774	505106.421
B18	2512378.656	504938.496	B70	2512544.843	505092.602	B123	2512414.656	505012.137	C44	2512594.545	505112.743
B19	2512388.388	504931.161	B71	2512545.067	505092.219	B124	2512415.450	505010.824	C45	2512593.239	505115.038
B20	2512405.867	504914.438	B72	2512545.043	505092.205	B125	2512416.809	505008.575	C46	2512592.995	505114.923
B21	2512409.184	504918.435	B73	2512526.917	505080.288	B126	2512412.496	505005.680	C47	2512592.483	505115.398
B22	2512410.262	504919.652	B74	2512525.815	505079.288	B127	2512400.292	504997.184	C48	2512593.857	505116.494
B23	2512425.235	504926.503	B75	2512525.806	505079.217	B128	2512398.740	505006.500	C49	2512594.633	505116.182
B24	2512476.339	504930.780	B76	2512525.450	505079.089	B129	2512393.739	505006.500	C50	2512595.134	505115.980
B25	2512476.731	504934.998	B77	2512522.112	505078.278	B130	2512392.607	504998.130	C51	2512595.854	505116.716
B26	2512477.222	504935.670	B78	2512521.436	505074.456	B131	2512392.608	504998.128	C52	2512596.590	505118.668
B27	2512473.285	504935.807	B79	2512519.306	505077.061	B132	2512387.322	504995.952	C53	2512600.173	505121.534
B28	2512467.903	504977.303	B80	2512513.224	505074.981	C1	2512633.581	505122.149	C54	2512600.369	505121.477
B29	2512467.095	504977.847	B81	2512511.616	505072.728	C2	2512632.988	505122.438	C55	2512611.576	505117.684
B30	2512462.094	504979.431	B82	2512511.630	505072.707	C3	2512634.222	505124.973	C56	2512613.015	505122.042
B31	2512463.736	504987.073	B83	2512511.691	505072.737	C4	2512634.639	505126.362	C57	2512617.164	505121.132
B32	2512461.845	504991.097	B84	2512493.245	505057.674	C5	2512636.184	505133.905	C58	2512617.048	505120.918
B33	2512461.286	504991.986	B85	2512492.277	505055.885	C6	2512636.768	505133.933	C59	2512623.443	505116.798
B34	2512460.726	504993.488	B86	2512491.258	505056.051	C7	2512637.408	505138.906	C60	2512626.710	505116.050
B35	2512480.545	505000.055	B87	2512491.152	505055.964	C8	2512641.078	505142.523	C61	2512629.866	505114.515
B36	2512527.221	505016.455	B88	2512482.489	505055.907	C9	2512652.490	505139.412			
B37	2512527.221	505016.455	B89	2512481.953	505056.088	C10	2512653.337	505142.582			

图例

-  拆除范围
-  规划道路
-  编号

深圳市龙华区观湖街道观城第一期城市更新项目增补范围图